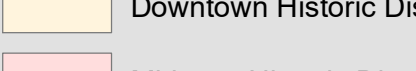


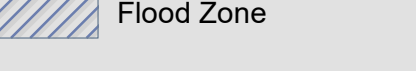





	<all other values>	ccords_3
District		Functional
	Downtown Historic District	 Collector
	Midtown Historic District	 Local
City Limits		 Flood Zone
	Corinth	 Creeks and Drainways
	Farmington	
	MDOT - Arterial	



Corinth Existing Land Use 2017 - Draft